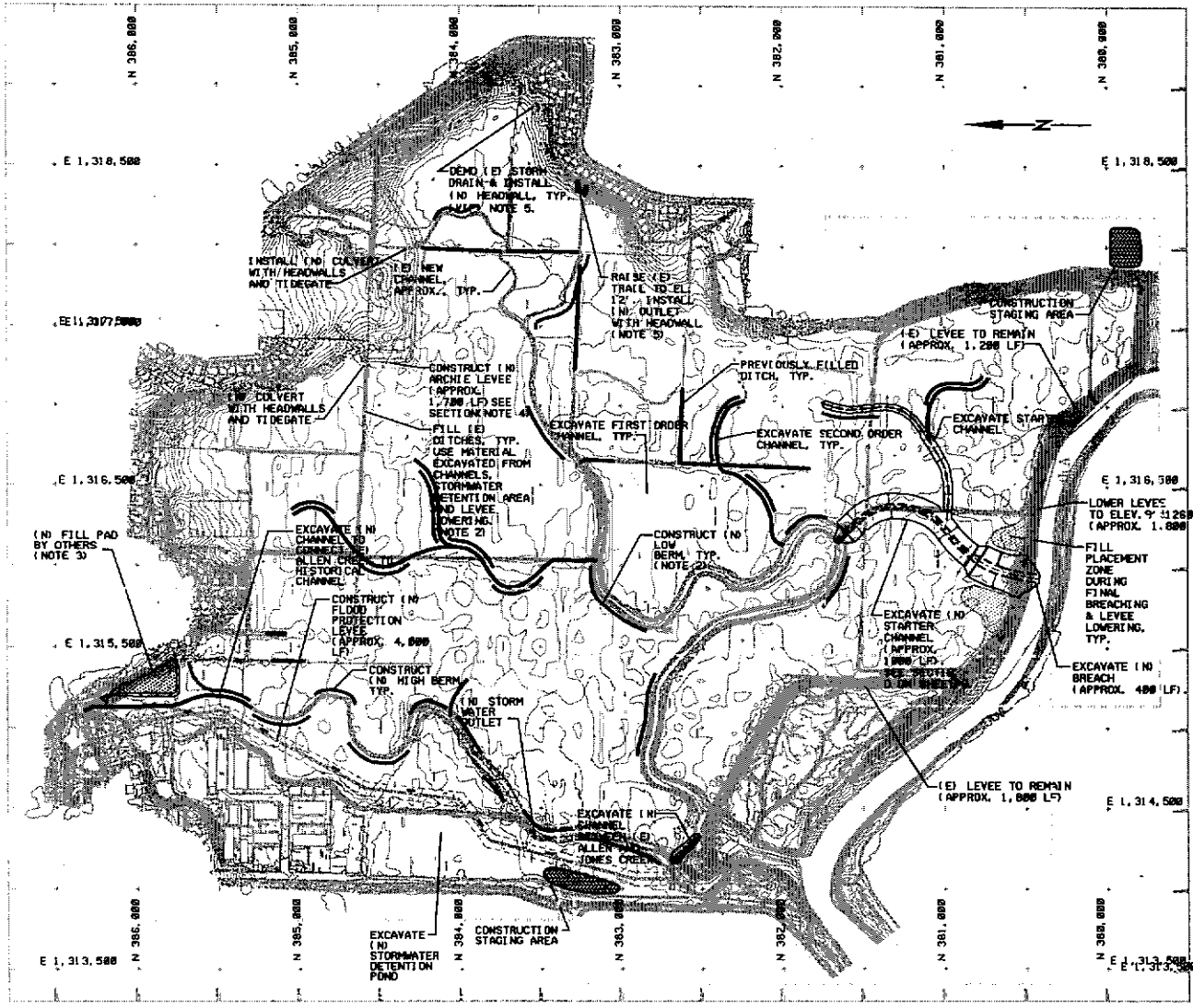

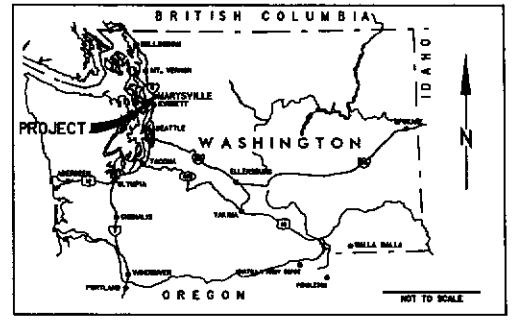

VICINITY MAP

N.T.S.

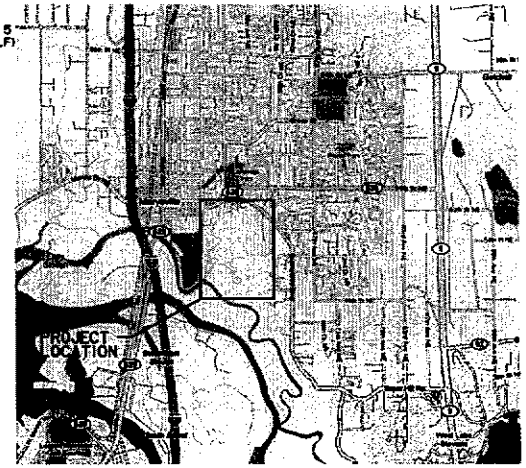

LOCATION MAP

MARYSVILLE N.T.S.

N

US Army Corps of Engineers Seattle District

Mark	Description	Date	Approved

Date: 27 JAN 09

Designed by: KEVIN FORD

Drawn by: KEVIN FORD

Reviewed by:

Prepared by:

U.S. ARMY ENGINEER DISTRICT, SEATTLE
CORPS OF ENGINEERS
SEATTLE, WASHINGTON

CHALCOLT
TIDAL WETLAND RESTORATION

SITE PLAN

MARYSVILLE WASHINGTON

Plate number: C-1

Sheet of

IF SHEET MEASURES LESS THAN 22" X 34" IT IS A REDUCED PRINT. REDUCE SCALE ACCORDINGLY.

DATE AND TIME PLOTTED: ##DATE### ##TIME DESIGN FILE: ##########

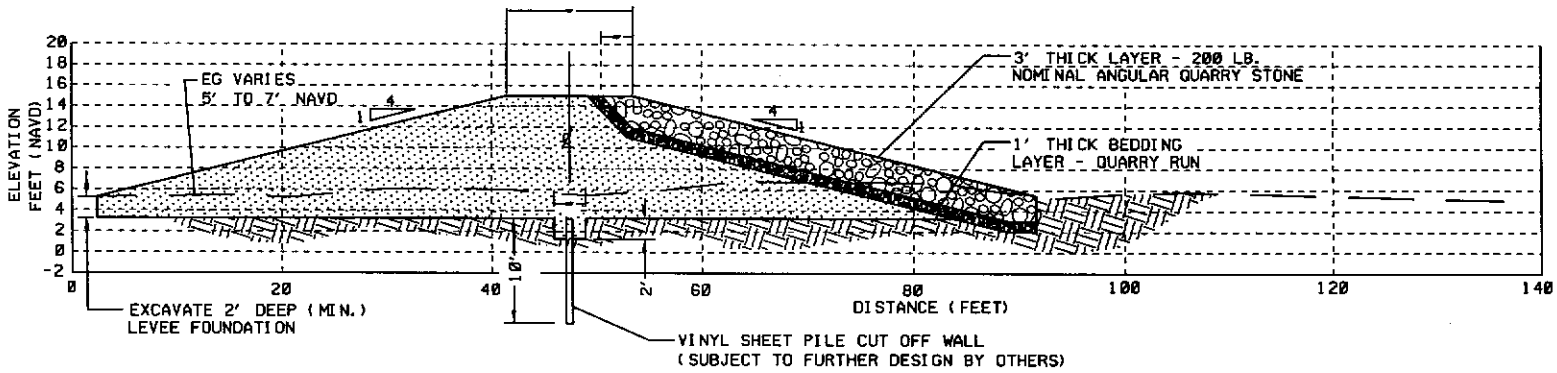

INDUSTRIAL PARK FLOOD PROTECTION LEVEE - POST SETTLEMENT

TYPICAL SECTION N. T. S.

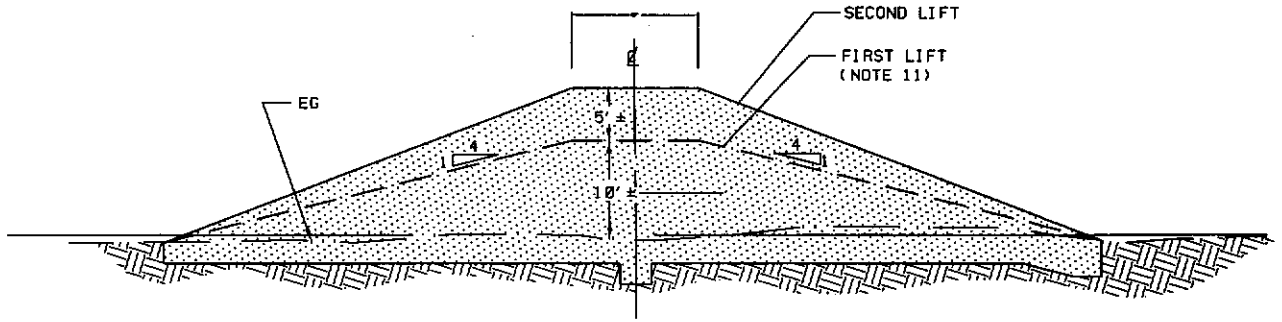

INDUSTRIAL PARK FLOOD PROTECTION LEVEE - PRE SETTLEMENT

TYPICAL SECTION N. T. S.

US Army Corps of Engineers Seattle District

U.S. ARMY ENGINEER DISTRICT, SEATTLE CORPS OF ENGINEERS SEATTLE, WASHINGTON

Designed by: Drawn by: LEJON Checked by: FORD Date: 27 JAN 09 Rev.

DWILOCKS TIDAL WETLAND RESTORATION MARYSVILLE WASHINGTON

TYPICAL SECTIONS

Plate number:

Sheet of

IF SHEET MEASURES LESS THAN 22" X 34" IT IS A REDUCED PRINT. REDUCE SCALE ACCORDINGLY.

DATE AND TIME PLOTTED: ****DATE**** ATIME DESIGN FILE: ********